

Map data ©2021 Google 5 mi

107 Court St

Jasper, AR 72641




Follow AR-7 S to AR-164 W in Pope County

59 min (51.5 mi)

- ↑ 1. Head southwest on Court St toward Stone St
62 ft
- ↶ 2. Turn left at the 1st cross street onto AR-7 S/State Hwy 7/Stone St
 - Continue to follow AR-7 S/State Hwy 7
 - Pass by Bank OZK (on the left)
 14.5 mi
- ↶ 3. Keep left to continue on AR-16 E/AR-7 S
 - Continue to follow AR-7 S
 37.0 mi







Continue on AR-164 W to Johnson County

24 min (19.5 mi)

-  4. Turn right onto AR-164 W
13.1 mi
-  5. Turn left onto AR-123 S/AR-164 W
2.7 mi
-  6. Continue straight onto State Hwy 292
3.7 mi

Follow AR-21 N and AR-43 N to AR-7 S in Boone County



1 hr 37 min (76.3 mi)

-  7. Turn right onto AR-21 N
25.1 mi
-  8. Turn right onto AR-16 E/AR-21 N
8.6 mi
-  9. Turn left onto AR-21 N
11.2 mi
-  10. Continue straight onto AR-43 N
24.1 mi
-  11. Sharp right onto State Hwy 206
7.1 mi
-  12. Turn right onto AR-7 S
0.1 mi

3 hr (147 mi)

8582-8810 AR-7

Harrison, AR 72601

-  13. Head south on AR-7 S toward Lucky Ln
 Destination will be on the right
12.2 mi

19 min (12.2 mi)

109 Court St

Jasper, AR 72641

These directions are for planning purposes only. You may find that construction projects, traffic, weather, or other events may cause conditions to differ from the map results, and you should plan your route accordingly. You must obey all signs or notices regarding your route.