

Map data ©2021 Google 2 mi

107 Court St


Jasper, AR 72641

Take AR-74 W, AR-21 S and AR-16 E to Nfm 28 in Sand Gap


59 min (41.7 mi)

- ↑ 1. Head northeast on Court St toward Spring St
0.3 mi
- ↶ 2. Turn left onto AR-74 W
14.0 mi
- ↶ 3. Turn left onto AR-43 S
4.3 mi
- ↑ 4. Continue onto AR-21 S
11.2 mi
- ↶ 5. Turn left onto AR-16 E
12.0 mi

Take AR-327 N to AR-74 E

- 

6. Turn left onto Nfm 28


26 min (17.5 mi)
- 7.1 mi
- 

7. Continue onto AR-327 N


10.4 mi

Follow AR-7 S, AR-123 N and AR-74 W to Court St


8. Turn right onto AR-74 E


0.3 mi
- 


9. Turn right onto Court St

0.3 mi
- 


10. Turn left onto AR-7 S/State Hwy 7/Stone St

 Continue to follow AR-7 S/State Hwy 7


 Pass by Bank OZK (on the left)

14.5 mi
- 


11. Keep left to continue on AR-16 E/AR-7 S

9.7 mi
- 


12. Slight left onto Lurton Loop

0.5 mi
- 


13. Turn left onto AR-123 N

18.3 mi
- 

14. Turn left onto AR-74 W

9.7 mi
- 

15. Turn left onto Court St

 Destination will be on the right

0.2 mi

109 Court St

Jasper, AR 72641

These directions are for planning purposes only. You may find that construction projects, traffic, weather, or other events may cause conditions to differ from the map results, and you should plan your route accordingly. You must obey all signs or notices regarding your route.