

Map data ©2021 Google 2 mi

### 107 Court St


Jasper, AR 72641

- ↑ 1. Head northeast on Court St toward Spring St  
0.2 mi
- ➡ 2. Turn right onto AR-74 E  
9.7 mi
- ➡ 3. Turn right onto AR-123 S/AR-74 E  
4.5 mi
- ➡ 4. Turn right onto AR-123 S  
13.8 mi
- ➡ 5. Turn right onto Lurton Loop  
0.5 mi
- ➡ 6. Slight right onto AR-16 W/AR-7 N  
0.2 mi



43 min (28.8 mi)

# AR-16



Sand Gap, AR 72856

-  7. Head northwest on AR-16 W/AR-7 N  

---

 9.5 mi
-  8. Keep right to continue on AR-7 N/State Hwy 7  
 Pass by Bank OZK (on the right in 14.5 mi)  

---

 14.5 mi
-  9. Turn right onto Court St  
 Destination will be on the left  

---

 161 ft

---

29 min (24.1 mi)

## 109 Court St

Jasper, AR 72641

These directions are for planning purposes only. You may find that construction projects, traffic, weather, or other events may cause conditions to differ from the map results, and you should plan your route accordingly. You must obey all signs or notices regarding your route.